



DEPARTMENT OF THE ARMY
U.S. ARMY ENGINEER DISTRICT, SACRAMENTO
CORPS OF ENGINEERS
1325 J STREET
SACRAMENTO CA 95814-2922

REPLY TO
ATTENTION OF

February 23, 2016

Regulatory Division (SPK-2015-01066)

Marla Bay Protective Association
Brenden Riley, President
Post Office Box 543
Zephyr Cove, Nevada 89448

Dear Mr. Riley:

We are responding to your agent's December 02, 2015, request for a Department of the Army permit to reconfigure an existing buoy field and expand from 60 to 71 buoys. The approximately 1.37 acre project site is located on Lake Tahoe; lakeward of Douglas County Assessor's Parcel Number 1318-09-810-113; Section 9, Township 13 North, Range 18 East, Mount Diablo Meridian; Latitude 38.9596°, Longitude -119.9418°; Zephyr Cove, Douglas County, Nevada.

Based on the information you provided, and in accordance with the enclosed figure (sheet 1 of 1) dated November 2015, the proposed activity is authorized by Nationwide Permit (NWP) 10, *Mooring Buoys*. You must comply with the general terms and conditions listed on the NWP information sheet and applicable regional conditions. Information on the NWP and regional conditions are available on our website at www.spk.usace.army.mil/Missions/Regulatory/Permitting/NationwidePermits.aspx. In addition, your work must comply with the following special conditions:

1. The permittee shall provide copies of all State and local approvals (permits and leases) to the U.S. Army Corps of Engineers, Sacramento District, and Reno Regulatory Field Office prior to commencement of construction.
2. Your use of the permitted activity must not interfere with the public's right to free navigation on all navigable waters of the United States.
3. You understand and agree that, if future operations by the United States require the removal, relocation, or other alteration of the structure or work herein authorized, or if, in the opinion of the Secretary of the Army or his authorized representative, said structure or work shall cause unreasonable obstruction to the free navigation of the navigable waters, you will be required, upon due notice from the U.S. Army Corps of Engineers, to remove, relocate, or alter the structural work or obstructions caused hereby, without expense to the United States. No claim shall be made against the United States on account of any such removal or alteration.


Within 30 days after completion of the authorized work, you must sign the enclosed Compliance Certification and return it to this office.

This verification is valid until March 18, 2017, when the existing NWP's are scheduled to be modified, reissued, or revoked. Furthermore, if you commence or are under contract to commence this activity before the date the NWP is modified, reissued, or revoked, you will have 12 months from the date of the modification, reissuance or revocation to complete the activity under the present terms and conditions. Failure to comply with the general and regional conditions of this NWP, or the project-specific special conditions of this authorization, may result in the suspension or revocation of your authorization.

We would appreciate your feedback on this permit action including your interaction with our staff. At your earliest convenience, please tell us how we are doing by completing the Corps' Regulatory Program national customer service survey found on our website at www.spk.usace.army.mil/Missions/Regulatory.aspx.

Please refer to identification number SPK-2015-01066 in any correspondence concerning this project. If you have any questions, please contact Aaron Park, Project Manager at our Reno Regulatory Field Office, 300 Booth Street, room 3050, Reno, Nevada 89509-1328, by email at Aaron.C.Park@usace.army.mil, or telephone at 775-784-5305.

Sincerely,



Kristine S. Hansen
Senior Project Manager, NV-UT Branch
Regulatory Division

Enclosures

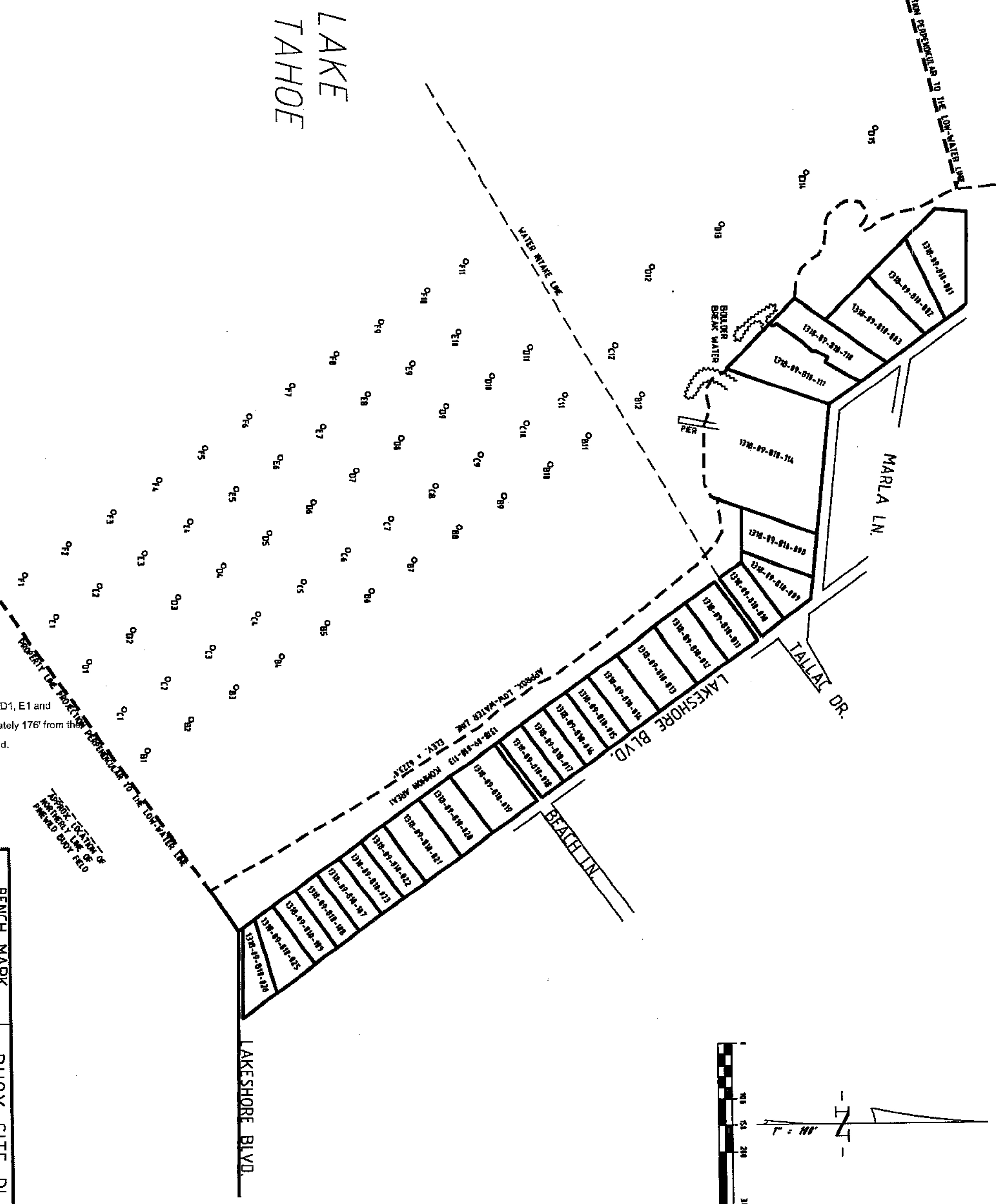
cc: (w/o encl)

Leana Rosetti, USEPA, Wetlands Office, rosetti.leana@epa.gov
Nick Exline, Midkiff and Associates, nick@midkiffandassoc.com
Elyse Randles, Nevada Division of State Lands, erandles@lands.nv.gov
Jean Stone, Nevada Division of Environmental Protection, jstone@ndep.nv.gov
Tiffany Good, Tahoe Regional Planning Agency, tgood@trpa.org

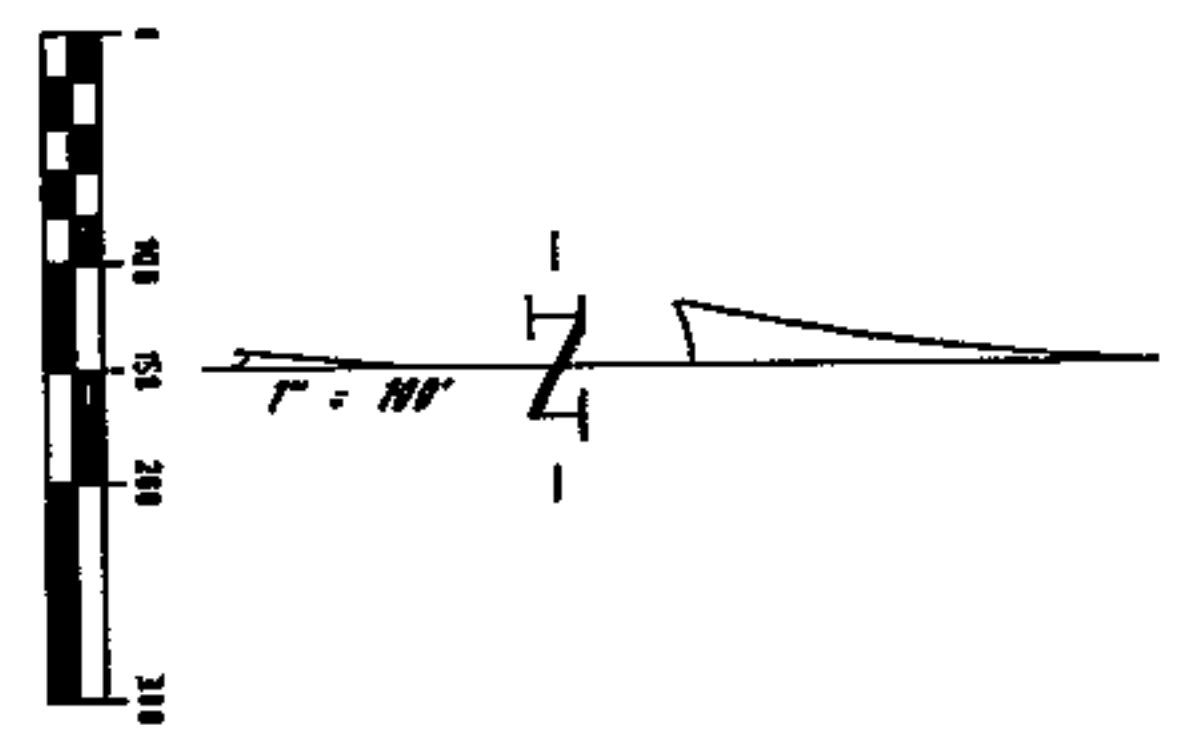
TA
TURNER & ASSOCIATES, INC.
 LAND SURVEYING
 300 DONA COURT, SUITE 203 - REDWOOD HILL, NEVADA 89448
 P.O. BOX 5047 - STATELINE, NEVADA 89414

NOTES
 ...BASE MAPPING FOR THIS SURVEY WAS SCANNED FROM RECORD DATA. NO PART OF THIS SURVEY WAS PERFORMED ON THE GROUND.
 ...THE PROPERTY LINE NEGOTIATION SHOWN HEREON IS FROM RECORD DATA AND DOES NOT REPRESENT A BOUNDARY SURVEY.
 ...THIS SURVEY HAS BEEN PREPARED WITHOUT USE OF A TITLE REPORT UNLESS REFERENCED HEREON.
 ...TURNER & ASSOCIATES, INC. ASSUMES NO RESPONSIBILITY FOR ANY ERRORS OR OMISSIONS WHICH MAY AFFECT THIS PROPERTY.
 ...PROFESSIONAL ENGINEER AND DESIGNER MUST VERIFY BUILDING SETBACKS AND ANY OTHER BUILDING RESTRICTIONS BEFORE ANY DESIGN OR CONSTRUCTION.
 ...ONLY VISIBLE UTILITIES AND FEATURES MUST BE VERY CAREFULLY LOCATED.
 ...THIS DRAWING OR MAP IS THE PROPERTY OF TURNER & ASSOCIATES, INC. AND MAY NOT BE USED OR REPRODUCED WITHOUT THE CONSENT OF TURNER & ASSOCIATES, INC.

Note: The abutting Parcel to the north
 APN 1318-09-810-001 does not have
 any existing/permitted littoral structures.



Note: Buoys C1, D1, E1 and
 F1 are approximately 176' from the
 abutting buoy field.



LAKE BOTTOM ELEVATIONS

B1	6294.1'
B2	6273.5'
B3	6273.5'
B4	6273.7'
B5	6273.7'
B6	6273.5'
B7	6273.7'
B8	6274.4'
B9	6274.4'
B10	6274.4'
B11	6274.4'
B12	6274.4'
C1	6274.3'
C2	6274.3'
C3	6274.1'
C4	6274.1'
C5	6274.1'
C6	6274.1'
C7	6274.1'
C8	6274.1'
C9	6274.1'
C10	6274.1'
C11	6274.1'
C12	6274.1'
D1	6274.1'
D2	6274.1'
D3	6274.1'
D4	6274.1'
D5	6274.1'
D6	6274.1'
D7	6274.1'
D8	6274.1'
D9	6274.1'
D10	6274.1'
D11	6274.1'
D12	6274.1'
D13	6274.1'
D14	6274.1'
D15	6274.1'
E1	6274.1'
E2	6274.1'
E3	6274.1'
E4	6274.1'
E5	6274.1'
E6	6274.1'
E7	6274.1'
E8	6274.1'
E9	6274.1'
E10	6274.1'
F1	6274.1'
F2	6274.1'
F3	6274.1'
F4	6274.1'
F5	6274.1'
F6	6274.1'
F7	6274.1'
F8	6274.1'
F9	6274.1'
F10	6274.1'
F11	6274.1'

BENCH MARK		
NUMBER	6273.5'	
ELEVATION	BUREAU OF	
DATA	RECLAMATION	
DESCRIPTION	WATER LEVEL OF	
LAKE TAHOE ON 25 JANU 14.		
REVISION NO.	DATE	REVISIONS TO BUOY FIELD PER MCKIE & ASSOCIATES
1	OCT 2015	
SCALE		
HORIZ. 1"=100'	VERT. N/A	
FIELD DRAWING	FILE NAME	CHECKED
N/A	SW	BY
		SM
DATE	JUN 2015	SHEET 1 OF 1
		CHKD

BUOY SITE PLAN - MARLA BAY BUOY FIELD
 LAND ADJACENT TO THE AMENDED MAP OF
 SUBDIVISION NO. 2 OF ZEPHYR COVE PROPERTIES INC.
 DOUGLAS CO., NV

COMPLIANCE CERTIFICATION

Permit File Number: SPK-2015-01066

Nationwide Permit Number: 10, Mooring Buoys

Permittee: Marla Bay Protective Association Buoy Field
Post Office Box 543
Zephyr Cove, Nevada 89448

County: Douglas


Date of Verification: February 23, 2016

Within 30 days after completion of the activity authorized by this permit, sign this certification and return it to the following address:

U.S. Army Corps of Engineers
Sacramento District
Reno Regulatory Field Office
300 Booth Street, Room 3050
Reno, Nevada 89509
DLL-CESPK-RD-Compliance@usace.army.mil

Please note that your permitted activity is subject to a compliance inspection by a U.S. Army Corps of Engineers representative. If you fail to comply with the terms and conditions of the permit your authorization may be suspended, modified, or revoked. If you have any questions about this certification, please contact the U.S. Army Corps of Engineers.

I hereby certify that the work authorized by the above-referenced permit, including all the required mitigation, was completed in accordance with the terms and conditions of the permit verification.



Signature of Permittee

Date